

**New York State Department of Transportation
Roadway Traffic Count Hourly Report**

STATION: 430139

ROUTE/ROAD: NY15 MT HOPE AVE	FROM: HIGHLAND AVE	TO: FORD ST	REGION-COUNTY: 4-MONROE
FED DIR CODE: 1,5	REF. MARKER:	FUNC. CLASS: 14 - U Principal Arterial - Other	MUNI: Rochester-City-2048
ST DIR CODE: 1,2	END MILEPOST: 14.79	FACTOR GROUP: 30	BIN:
DOT ID: 100087	LANES BY DIR: 2 North 2 South	CC STN:	RR CROSSING:
BEGIN DATE: 12/3/2013	WEEK OF YEAR: 49	ADDL DATA:	HPMS SAMPLE:
NOTES 1: South 1 Lane	PLACEMENT: .02 mile N of Menlo Pl	JURISDICTION: 04-City or village	I WAY CODE:
NOTES 2:			COUNT TYPE: Axle
TAKEN BY: TTG-DKS	PROCESSED BY: TTG-TM	BATCH ID: DOT-R4 WW49 T	SPEED LIMIT: 30

DATE	00-01	01-02	02-03	03-04	04-05	05-06	06-07	07-08	08-09	09-10	10-11	11-12	12-13	13-14	14-15	15-16	16-17	17-18	18-19	19-20	20-21	21-22	22-23	23-24	DAILY TOTAL	HIGH COUNT	HIGH HOUR
12/03, Tue													1446	1286	1501	1610	1741	1723	1070	776	697	531	566	409	13356		
12/04, Wed	209	96	67	51	96	331	800	1456	1539	1227	1153	1278	1376	1390	1536	1599	1663	1682	1164	829	702	635	489	438	21806	1682	17-18
12/05, Thu	169	107	75	51	108	276	783	1523	1491	1256	1173	1215	1440	1363	1498	1627	1818	1902	1167	897	758	667	534	482	22380	1902	17-18
12/06, Fri	249	119	102	64	105	309	786	1414	1426	1227	1237														7038		
AVERAGE WEEKDAY HOURS (Axle Factored, Mon 6 AM to Fri Noon)																								AWDT			
	204	105	79	54	101	298	771	1429	1450	1207	1159	1217	1387	1314	1475	1573	1699	1727	1106	814	702	596	517	432	21416		

DAYS Counted	HOURS Counted	WEEKDAYS Counted	WEEKDAY Hours	AVERAGE WEEKDAY		ESTIMATED AADT		
				Roadway High Hour	% of day	Roadway	North	South
3	71	3	71	1727	8.1	22700	11643	11057

FACTOR									
Month	Seasonal	Sun	Mon	Tue	Wed	Thu	Fri	Sat	Axl
12	0.94			1.00	1.00	1.00	1.00		0.98

**New York State Department of Transportation
NB Traffic Count Hourly Report**

STATION: 430139

ROUTE/ROAD: NY15 MT HOPE AVE	FROM: HIGHLAND AVE	TO: FORD ST	REGION-COUNTY: 4-MONROE
FED DIR CODE: 1	REF. MARKER:	FUNC. CLASS: 14 - U Principal Arterial - Other	MUNI: Rochester-City-2048
ST DIR CODE: 1, 2	END MILEPOST: 14.79	FACTOR GROUP: 30	BIN:
DOT ID: 100087	LANES BY DIR: 2 North	CC STN:	RR CROSSING:
BEGIN DATE: 12/3/2013	WEEK OF YEAR: 49	ADDL DATA:	HPMS SAMPLE:
NOTES 1: South 1 Lane	PLACEMENT: .02 mile N of Menlo Pl	JURISDICTION: 04-City or village	1 WAY CODE:
NOTES 2:			COUNT TYPE: Axle
TAKEN BY: TTG-DKS	PROCESSED BY: TTG-TM	BATCH ID: DOT-R4 WW49 T	SPEED LIMIT: 30

DATE	00-01	01-02	02-03	03-04	04-05	05-06	06-07	07-08	08-09	09-10	10-11	11-12	12-13	13-14	14-15	15-16	16-17	17-18	18-19	19-20	20-21	21-22	22-23	23-24	DAILY TOTAL	HIGH COUNT	HIGH HOUR
12/03, Tue													717	681	772	850	958	904	593	444	434	338	234	260	7185		
12/04, Wed	139	56	34	25	31	112	303	632	764	607	576	657	690	714	813	872	897	908	651	473	400	343	253	272	11222	908	17-18
12/05, Thu	122	67	31	23	40	91	290	663	713	625	574	608	736	693	770	924	970	952	632	536	409	406	271	316	11462	970	16-17
12/06, Fri	142	64	55	32	36	103	291	623	713	623	579														3261		
AVERAGE WEEKDAY HOURS (Axle Factored, Mon 6 AM to Fri Noon)																								AWDT			
	134	61	39	26	35	100	288	624	712	603	563	617	697	679	766	861	919	899	610	473	404	354	247	276	10987		

DAYS Counted	HOURS Counted	WEEKDAYS Counted	WEEKDAY Hours	AVERAGE WEEKDAY				ESTIMATED AADT				
				Roadway High Hour	% of day	North High Hour	% of day	South High Hour	% of day	Roadway	North	South
3	71	3	71	1727	8.1	919	8.4	827	7.9	22700	11643	11057

FACTOR	Month	Seasonal	Sun	Mon	Tue	Wed	Thu	Fri	Sat	Axl
	12	0.94			1.00	1.00	1.00	1.00		0.98

**New York State Department of Transportation
SB Traffic Count Hourly Report**

STATION: 430139

ROUTE/ROAD: NY15 MT HOPE AVE	FROM: HIGHLAND AVE	TO: FORD ST	REGION-COUNTY: 4-MONROE
FED DIR CODE: 5	REF. MARKER:	FUNC. CLASS: 14 - U Principal Arterial - Other	MUNI: Rochester-City-2048
ST DIR CODE: 1, 2	END MILEPOST: 14.79	FACTOR GROUP: 30	BIN:
DOT ID: 100087	LANES BY DIR: 2 South	CC STN:	RR CROSSING:
BEGIN DATE: 12/3/2013	WEEK OF YEAR: 49	ADDL DATA:	HPMS SAMPLE:
NOTES 1: South 1 Lane	PLACEMENT: .02 mile N of Menlo Pl	JURISDICTION: 04-City or village	1 WAY CODE:
NOTES 2:			COUNT TYPE: Axle
TAKEN BY: TTG-DKS	PROCESSED BY: TTG-TM	BATCH ID: DOT-R4 WW49 T	SPEED LIMIT: 30

DATE	00-01	01-02	02-03	03-04	04-05	05-06	06-07	07-08	08-09	09-10	10-11	11-12	12-13	13-14	14-15	15-16	16-17	17-18	18-19	19-20	20-21	21-22	22-23	23-24	TOTAL	HIGH COUNT	HIGH HOUR
12/03, Tue													729	605	729	760	783	819	477	332	263	193	332	149	6171		
12/04, Wed	70	40	33	26	65	219	497	824	775	620	577	621	686	676	723	727	766	774	513	356	302	292	236	166	10584	824	07-08
12/05, Thu	47	40	44	28	68	185	493	860	778	631	599	607	704	670	728	703	848	950	535	361	349	261	263	166	10918	950	17-18
12/06, Fri	107	55	47	32	69	206	495	791	713	604	658														3777		

AVERAGE WEEKDAY HOURS (Axle Factored, Mon 6 AM to Fri Noon)

73	44	40	28	66	198	483	805	737	603	597	599	689	635	709	712	780	827	496	341	297	243	270	156	10431	AWDT
----	----	----	----	----	-----	-----	-----	-----	-----	-----	-----	-----	-----	-----	-----	-----	-----	-----	-----	-----	-----	-----	-----	-------	------

DAYS Counted	HOURS Counted	WEEKDAYS Counted	WEEKDAY Hours	AVERAGE WEEKDAY				ESTIMATED AADT				
				Roadway High Hour	% of day	North High Hour	% of day	South High Hour	% of day	Roadway	North	South
3	71	3	71	1727	8.1	919	8.4	827	7.9	22700	11643	11057

FACTOR

Month	Seasonal	Sun	Mon	Tue	Wed	Thu	Fri	Sat	Axl
12	0.94			1.00	1.00	1.00	1.00		0.98

STATION: 430139

New York State Department of Transportation
Traffic Count Hourly Report

Page 1 of 2

ROUTE #: NY 15 ROAD NAME: MT HOPE AVE FROM: HIGHLAND AVE TO: FORD ST COUNTY: Monroe
 DIRECTION: Northbound FACTOR GROUP: 30 REC. SERIAL #: 0019 FUNC. CLASS: 14 CITY: ROCHESTER
 STATE DIR CODE: 1 WK OF YR: 46 PLACEMENT: 400' S of Robinson Dr. NHS: no LION#:
 DATE OF COUNT: 11/10/2010 @ REF MARKER: JURIS: City BIN:
 NOTES LANE 1: WK46-NB ADDL DATA: CC Stn: RR CROSSING:
 COUNT TAKEN BY: ORG CODE: TST INITIALS: GNL COUNT TYPE: VEHICLES BATCH ID: DOT-r4-10contractor46#HPMS SAMPLE:
 PROCESSED BY: ORG CODE: DOT INITIALS: TGB

DATE	DAY	AM											PM											DAILY TOTAL	DAILY HIGH	DAILY HIGH HOUR				
		12 TO	1 TO	2 TO	3 TO	4 TO	5 TO	6 TO	7 TO	8 TO	9 TO	10 TO	11 TO	12 TO	1 TO	2 TO	3 TO	4 TO	5 TO	6 TO	7 TO	8 TO	9 TO				10 TO	11 TO		
1	M																													
2	T																													
3	W																													
4	T																													
5	F																													
6	S																													
7	S																													
8	M																													
9	T																													
10	W																													
11	T	138	72	45	26	38	70	252	509	527	459	540	552	621	639	581	747	801	898	652	525	414	377	325	314	10222	898	17		
12	F	150	70	41	34	27	72	246	570	614	563	582	564	699	744	768	827	880	860	752	741	472	412	388	342	11498	880	16		
13	S	200	124	68	36	37	49	108	232	255	332	401	460	505	531	564	615	550	571	718	529	366	365	354	329	8299	718	18		
14	S	203	116	69	44	37	37	73	163	165	235	331	367	349	458	460	502	466	380	375	374	264	202	162	166	6018	502	15		
15	M	96	37	24	20	29	78	256	590	637	519	564	598	687	694	701	854	809	797	573	480	438	325	216	261	10303	854	15		
16	T	133	56	33	27	31	79	288	630	703	595	552	612	641	685	734	737	798	836	590	491	396	323	221	236	10427	836	17		
17	W	141	64	38	27	22	69	292	613	639	572	525	552																	
18	T																													
19	F																													
20	S																													
21	S																													
22	M																													
23	T																													
24	W																													
25	T																													
26	F																													
27	S																													
28	S																													
29	M																													
30	T																													

AVERAGE WEEKDAY HOURS (Axe Factored, Mon 6AM to Fri Noon) ADT

DAYS Counted	HOURS Counted	WEEKDAYS Counted	WEEKDAY Hours	AVERAGE WEEKDAY		Ave. Adj. Factor	Seasonal/Weekday Adjustment Factor	ESTIMATED (one way)
				High Hour	% of day			
8	166	5	100	841	8%	1.000	1.033	AADT 10107

ROUTE # NY 15 ROAD NAME: MT HOPE AVE FROM: HIGHLAND AVE TO: FORD ST COUNTY: Monroe
 STATION: 430139 STATE DIR CODE: 1 PLACEMENT: 400' S of Robinson Dr. DATE OF COUNT: 11/10/2010

STATION: 430139

New York State Department of Transportation
Traffic Count Hourly Report

Page 2 of 2

ROUTE #: NY 15 ROAD NAME: MT HOPE AVE FROM: HIGHLAND AVE TO: FORD ST COUNTY: Monroe
 DIRECTION: Southbound FACTOR GROUP: 30 REC. SERIAL #: 0008 FUNC. CLASS: 14 CITY: ROCHESTER
 STATE DIR CODE: 2 WK OF YR: 46 PLACEMENT: 400' S of Robinson Dr. NHS: no LION#:
 DATE OF COUNT: 11/10/2010 @ REF MARKER: JURIS: City BIN:
 NOTES LANE 1: Wk46-SB ADDL DATA: COUNT TYPE: VEHICLES BATCH ID: DOT-r4-10contractor46#PMS SAMPLE: RR CROSSING:
 COUNT TAKEN BY: ORG CODE: TST INITIALS: GNL PROCESSED BY: ORG CODE: DOT INITIALS: TGB

DATE	DAY	12 TO	1 TO	2 TO	3 TO	4 TO	5 TO	6 TO	7 TO	8 TO	9 TO	10 TO	11 TO	12 TO	1 TO	2 TO	3 TO	4 TO	5 TO	6 TO	7 TO	8 TO	9 TO	10 TO	11 TO	DAILY TOTAL	DAILY HIGH	DAILY HIGH
		AM											PM															
1	M																											
2	T																											
3	W																											
4	T																											
5	F																											
6	S																											
7	S																											
8	M																											
9	T																											
10	W																											
11	T	71	46	28	32	60	176	478	725	675	487	522	548	638	647	685	617	672	659	493	364	328	266	248	163	9528	725	7
12	F	82	60	54	43	63	160	437	752	689	652	582	673	753	670	712	721	716	763	625	404	317	288	331	448	10885	753	12
13	S	144	92	101	58	44	87	230	245	322	369	422	459	520	514	567	484	434	488	419	311	250	231	288	479	7578	567	14
14	S	146	102	110	58	41	72	178	159	201	222	292	408	430	518	466	450	416	346	284	219	204	172	167	96	5767	518	13
15	M	74	27	25	24	65	166	473	728	710	617	535	563	701	592	723	716	739	780	527	373	263	216	180	158	10004	780	17
16	T	74	32	36	28	59	177	487	767	750	578	586	578	748	657	743	679	714	824	495	320	234	250	204	138	10155	824	17
17	W	85	46	38	28	66	170	485	747	742	552	550	647															
18	T																											
19	F																											
20	S																											
21	S																											
22	M																											
23	T																											
24	W																											
25	T																											
26	F																											
27	S																											
28	S																											
29	M																											
30	T																											

AVERAGE WEEKDAY HOURS (Aide Factored, Mon 6AM to Fri Noon)											ADT	
DAYS Counted	HOURS Counted	WEEKDAYS Counted	WEEKDAY Hours	AVERAGE WEEKDAY High Hour	% of day	Aide Adj. Factor	Seasonal/Weekday Adjustment Factor	ESTIMATED (one way)				
8	168	5	100	756	8%	1.000	1.033	AADT 9712				

ROUTE # NY 15 ROAD NAME: MT HOPE AVE FROM: HIGHLAND AVE TO: FORD ST COUNTY: Monroe
 STATION: 430139 STATE DIR CODE: 2 PLACEMENT: 400' S of Robinson Dr. DATE OF COUNT: 11/10/2010

New York State Department of Transportation
Classification Count Average Weekday Data Report

ROUTE #: NY 15 ROAD NAME: MT HOPE AVE YEAR: 2010 STATION: 430139
 COUNTY NAME: Monroe MONTH: November
 REGION CODE: 4 DIRECTION: North South TOTAL
 FROM: HIGHLAND AVE NUMBER OF VEHICLES: 10445 10043 20488
 TO: FORD ST NUMBER OF AXLES: 20958 20158 41116
 REF-MARKER: NO. OF LANES: 2 % HEAVY VEHICLES (F4-F13): 2.08% 2.31% 2.18%
 END MILEPOINT: 0311476 HPMS NO.: % TRUCKS AND BUSES (F3-F13): 9.78% 10.87% 10.31%
 FUNC-CLASS: 14 LION#: AXLE CORRECTION FACTOR: 1.00 1.00 1.00
 STATION NO: 0139
 COUNT TAKEN BY: ORG CODE: TST INITIALS: GNL
 PROCESSED BY: ORG CODE: DOT INITIALS: TGB BATCH ID: DOT-r4-10contractor46b

VEHICLE CLASS	F1	F2	F3	F4	F5	F6	F7	F8	F9	F10	F11	F12	F13	TOTAL
NO. OF AXLES	2	2	2	2.5	2	3	4	3.5	5	6	5	6	8.75	
ENDING HOUR	1:00	0	134	5	0	1	0	0	0	0	0	0	0	140
	2:00	0	62	3	0	1	0	0	0	0	0	0	0	66
	3:00	0	37	2	0	1	0	0	0	0	0	0	0	40
	4:00	0	22	4	0	3	0	0	0	0	0	0	0	29
	5:00	0	24	4	0	2	0	0	0	0	0	0	0	30
	6:00	0	60	9	0	2	0	0	0	0	0	0	0	71
	7:00	0	217	40	2	5	1	0	1	0	0	0	0	266
	8:00	0	507	56	9	7	1	0	2	1	0	0	0	583
	9:00	1	546	62	3	12	2	0	1	1	0	0	0	628
	10:00	1	459	67	5	16	0	0	3	0	0	0	0	541
DIRECTION	11:00	1	471	59	3	15	1	0	1	1	0	0	0	552
North	12:00	0	521	60	2	11	1	0	0	1	0	0	0	596
	13:00	1	683	64	2	10	1	0	0	0	0	0	0	661
	14:00	1	596	61	2	10	1	0	1	1	0	0	0	673
	15:00	2	642	58	6	13	0	0	1	1	0	0	0	723
	16:00	1	726	59	3	10	1	0	0	0	0	0	0	801
	17:00	2	733	50	1	8	0	0	0	0	0	0	0	794
	18:00	1	768	44	2	5	1	0	0	0	0	0	0	841
	19:00	1	580	30	2	4	0	0	0	0	0	0	0	617
	20:00	0	481	26	0	2	0	0	0	0	0	0	0	509
	21:00	1	382	19	0	2	0	0	0	0	0	0	0	404
	22:00	0	336	12	2	2	0	0	0	0	0	0	0	352
	23:00	0	248	9	1	2	0	0	0	0	0	0	0	260
	24:00	0	256	11	1	0	0	0	0	0	0	0	0	268
TOTAL VEHICLES	13	9411	864	46	144	19	0	10	7	0	0	0	0	10445
TOTAL AXLES	26	18822	1608	115	288	30	0	35	35	0	0	0	0	20959
ENDING HOUR	1:00	0	70	5	0	2	0	0	0	0	0	0	0	77
	2:00	0	44	1	0	1	0	0	0	0	0	0	0	46
	3:00	0	34	2	0	2	0	0	0	0	0	0	0	38
	4:00	0	30	2	0	1	0	0	0	0	0	0	0	33
	5:00	0	53	6	0	2	1	0	0	0	0	0	0	62
	6:00	0	149	15	2	4	0	0	0	0	0	0	0	170
	7:00	0	422	40	3	7	0	0	0	0	0	0	0	472
	8:00	1	673	49	5	11	2	0	1	1	0	0	0	743
	9:00	0	609	50	5	15	2	0	1	0	0	0	0	692
	10:00	0	492	64	6	11	2	0	1	1	0	0	0	577
DIRECTION	11:00	0	475	59	4	15	1	0	2	0	0	0	0	556
South	12:00	0	517	72	2	12	1	0	1	1	0	0	0	606
	13:00	1	626	66	4	11	0	0	1	1	0	0	0	710
	14:00	1	556	60	1	11	1	0	1	0	0	0	0	631
	15:00	0	611	64	1	14	2	0	0	0	0	0	0	686
	16:00	1	605	69	4	10	0	0	2	2	0	0	0	693
	17:00	1	846	64	2	6	0	0	1	0	0	0	0	720
	18:00	1	703	45	1	6	0	0	0	0	0	0	0	756
	19:00	1	474	33	0	3	0	0	0	0	0	0	0	511
	20:00	0	318	28	0	3	0	0	0	0	0	0	0	349
	21:00	0	258	19	1	2	0	0	0	0	0	0	0	280
	22:00	0	232	14	2	3	0	0	0	0	0	0	0	251
	23:00	0	204	11	1	2	0	0	0	0	0	0	0	218
	24:00	0	143	12	0	1	0	0	0	0	0	0	0	156
TOTAL VEHICLES	7	8944	860	47	155	12	0	12	6	0	0	0	0	10043
TOTAL AXLES	14	17888	1720	118	310	36	0	42	30	0	0	0	0	20158
GRAND TOTAL VEHICLES	20	18355	1664	93	299	22	0	22	13	0	0	0	0	20488
GRAND TOTAL AXLES	40	36710	3328	232	598	66	0	77	65	0	0	0	0	41117

VEHICLE CLASSIFICATION CODES:

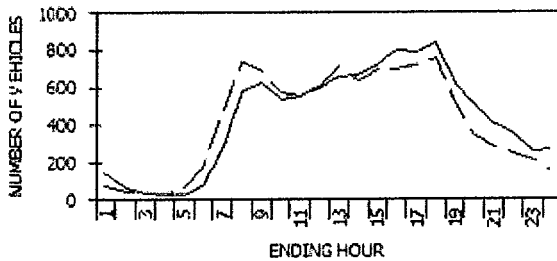
- F1. Motorcycles
- F2. Autos*
- F3. 2-Axle, 4-Tire Pickups, Vans, Motorhomes*
- F4. Buses
- F5. 2-Axle, 6-Tire Single Unit Trucks
- F6. 3-Axle Single Unit Trucks
- F7. 4 or More Axle Single Unit Trucks
- F8. 4 or Less Axle Vehicles, One Unit is a Truck
- F9. 5-Axle Double Unit Vehicles, One Unit is a Truck
- F10. 6 or More Double Unit Vehicles, One Unit is a Truck
- F11. 5 or Less Axle Multi-Unit Trucks
- F12. 6-Axle Multi-Unit Trucks
- F13. 7 or More Axle Multi-Unit Trucks

* INCLUDING THOSE HAULING TRAILERS

FUNCTIONAL CLASS CODES:

- | RURAL | URBAN | SYSTEM |
|-------|-------|-------------------------------|
| 01 | 11 | PRINCIPAL ARTERIAL-INTERSTATE |
| 02 | 12 | PRINCIPAL ARTERIAL-EXPRESSWAY |
| 02 | 14 | PRINCIPAL ARTERIAL-OTHER |
| 06 | 16 | MINOR ARTERIAL |
| 07 | 17 | MAJOR COLLECTOR |
| 08 | 17 | MINOR COLLECTOR |
| 09 | 19 | LOCAL SYSTEM |

TRAFFIC FLOW BY DIRECTION



--- North - - - South

PEAK HOUR DATA

DIRECTION	HOUR	COUNT	2-WAY A.M.	HOUR	COUNT
North	18	841		8	1326
South	18	756	P.M.	18	1597

SOURCE: NYSOT DATA SERVICES BUREAU

New York State Department of Transportation
Speed Count Average Weekday Report

Page 1 of 2
Date: 12/20/2010

Station: 430139
Route #: NY 15 Road name: MT HOPE AVE
From: HIGHLAND AVE
To: FORD ST
Direction: North

Start date: Wed 11/10/2010 14:00
End date: Wed 11/17/2010 12:45
County: Monroe
Town: ROCHESTER
Speed limit: 35
LION#:

Count duration: 167 hours
Functional class: 14
Factor group: 30
Batch ID: DOT-r4-10contractor46b
Count taken by: Org: TST Init: GNL
Processed by: Org: DOT Init: TGB

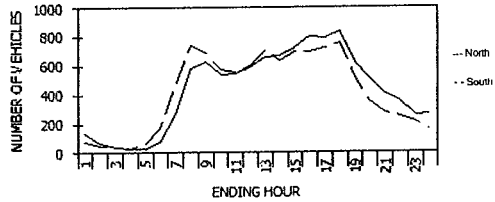
Hour	Speeds, mph															% Exc 45.0	% Exc 50.0	% Exc 55.0	% Exc 60.0	% Exc 65.0	Avg	50th%	85th%	Total
	0.0-20.0	20.1-25.0	25.1-30.0	30.1-35.0	35.1-40.0	40.1-45.0	45.1-50.0	50.1-55.0	55.1-60.0	60.1-65.0	65.1-70.0	70.1-75.0	75.1-85.0											
1:00	0	0	1	12	54	54	16	2	0	0	0	0	0	13%	1%	0%	0%	0%	38.6	40.3	44.6	139		
2:00	0	0	0	8	23	26	9	1	0	0	0	0	0	15%	2%	0%	0%	0%	40.2	40.7	45.2	85		
3:00	0	0	0	4	14	15	4	2	0	0	0	0	0	15%	5%	0%	0%	0%	40.1	40.6	45.2	39		
4:00	0	0	0	2	9	13	3	1	0	0	0	0	0	14%	4%	0%	0%	0%	40.6	41.2	45.0	28		
5:00	0	0	0	2	9	12	6	0	0	0	0	0	0	21%	0%	0%	0%	0%	40.8	41.5	46.4	29		
6:00	0	0	0	4	29	26	9	2	1	0	0	0	0	17%	4%	1%	0%	0%	40.5	40.5	45.8	71		
7:00	0	0	3	18	98	109	34	4	0	0	0	0	0	14%	2%	0%	0%	0%	40.1	40.7	45.0	266		
8:00	4	5	17	69	239	205	38	4	1	0	0	0	0	7%	1%	0%	0%	0%	37.9	38.2	44.0	582		
9:00	1	3	8	77	289	208	37	4	0	0	0	0	0	7%	1%	0%	0%	0%	38.4	38.9	43.8	828		
10:00	0	0	7	61	268	198	42	4	0	0	0	0	0	9%	1%	0%	0%	0%	39.0	39.5	44.2	516		
11:00	0	1	7	68	243	190	39	2	0	0	0	0	0	7%	0%	0%	0%	0%	38.7	39.1	44.0	550		
12:00	2	4	10	80	263	202	30	3	0	0	0	0	0	6%	1%	0%	0%	0%	38.1	38.9	43.7	594		
13:00	0	5	12	84	304	222	28	3	0	0	0	0	0	5%	0%	0%	0%	0%	38.2	38.8	43.5	558		
14:00	0	1	12	75	316	231	32	3	0	0	0	0	0	5%	0%	0%	0%	0%	38.5	39.0	43.6	570		
15:00	0	5	20	126	324	211	34	3	0	0	0	0	0	5%	0%	0%	0%	0%	37.6	38.3	43.4	723		
16:00	7	10	19	142	385	184	32	2	0	0	0	0	0	4%	0%	0%	0%	0%	36.7	37.9	42.8	801		
17:00	3	4	20	157	394	190	24	1	0	0	0	0	0	3%	0%	0%	0%	0%	36.9	37.7	42.5	793		
18:00	4	10	56	256	390	103	10	1	0	0	0	0	0	1%	0%	0%	0%	0%	35.0	36.1	39.9	640		
19:00	0	1	25	131	285	122	14	0	0	0	0	0	0	2%	0%	0%	0%	0%	37.7	38.0	42.9	508		
20:00	0	0	8	90	293	128	21	3	0	0	0	0	0	5%	1%	0%	0%	0%	38.3	38.6	43.4	403		
21:00	0	0	6	58	197	125	16	2	0	0	0	0	0	4%	0%	0%	0%	0%	38.6	38.8	43.7	354		
22:00	0	0	2	47	170	112	20	2	1	0	0	0	0	6%	1%	0%	0%	0%	38.5	40.3	44.4	250		
23:00	0	0	2	27	96	109	21	3	1	0	0	0	0	10%	2%	0%	0%	0%	39.5	40.3	44.4	250		
24:00	0	0	0	30	116	89	18	4	0	0	0	0	0	8%	1%	0%	0%	0%	39.3	39.5	44.1	267		
Avg. Daily Total	21	49	235	1666	4758	3099	537	58	4	0	0	0	0	5.7	0.6	0.0	0.0	0.0	37.8	38.5	43.5	10425		
Percent	0.2%	0.5%	2.3%	15.0%	45.6%	23.7%	5.2%	0.5%	0.0%	0.0%	0.0%	0.0%	0.0%											
Cum. Percent	0.2%	0.7%	2.9%	16.8%	64.5%	84.3%	89.4%	100.0%	100.0%	100.0%	100.0%	100.0%	100.0%											
Average hour	1	2	10	69	188	129	22	2	0	0	0	0	0											

TRAFFIC FLOW BY DIRECTION

434

Direction	Avg. Speed	50th% Speed	85th% Speed
North	37.8	38.5	43.5
South	36.0	37.0	41.8

Direction	Hour	Count	2-way A.M. P.M.	Hour	Count
North	18	840		8	1326
South	18	755		18	1595



New York State Department of Transportation
Speed Count Average Weekday Report

Page 2 of 2
Date: 12/20/2010

Station: 430139
Route #: NY 15 Road name: MT HOPE AVE
From: HIGHLAND AVE
To: FORD ST
Direction: South

Start date: Wed 11/10/2010 14:00
End date: Wed 11/17/2010 12:45
County: Monroe
Town: ROCHESTER
Speed limit: 35
LION#:

Count duration: 167 hours
Functional class: 14
Factor group: 30
Batch ID: DOT-R-4-10contractor46b
Count taken by: Org: TST Init: GNL
Processed by: Org: DOT

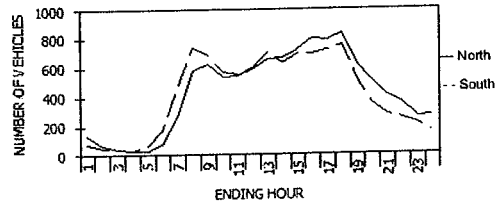
Hour	Speeds, mph															Avg	50th%	85th%	Total			
	0.0-20.0	20.1-25.0	25.1-30.0	30.1-35.0	35.1-40.0	40.1-45.0	45.1-50.0	50.1-55.0	55.1-60.0	60.1-65.0	65.1-70.0	70.1-75.0	75.1-80.0	% Exc 45.0	% Exc 50.0					% Exc 55.0	% Exc 60.0	% Exc 65.0
1:00	0	0	3	19	34	15	5	0	0	0	0	0	0	7%	0%	0%	0%	0%	26.9	37.4	42.9	76
2:00	0	0	1	9	13	11	4	2	0	0	0	0	0	13%	4%	0%	0%	0%	38.3	39.5	44.7	45
3:00	0	0	1	8	15	10	2	1	0	1	0	0	0	11%	5%	3%	3%	0%	38.2	38.4	44.2	38
4:00	0	0	0	7	10	10	4	1	0	0	0	0	0	16%	3%	0%	0%	0%	39.0	39.6	45.3	32
5:00	0	0	0	11	14	24	9	3	0	0	0	0	0	20%	5%	0%	0%	0%	40.0	41.2	46.6	61
6:00	0	0	2	24	68	57	16	4	0	0	0	0	0	12%	2%	0%	0%	0%	39.1	39.5	44.6	169
7:00	0	0	7	79	220	132	28	4	0	0	0	0	0	7%	1%	0%	0%	0%	35.4	37.3	42.1	744
8:00	5	4	21	174	369	147	20	3	1	0	0	0	0	3%	1%	0%	0%	0%	36.8	37.4	42.2	892
9:00	1	1	22	157	343	137	23	3	0	0	0	0	0	4%	0%	0%	0%	0%	37.3	37.9	42.9	576
10:00	1	3	13	107	269	136	24	3	0	0	0	0	0	3%	0%	0%	0%	0%	38.0	37.5	42.3	554
11:00	0	3	14	128	272	115	17	2	0	0	0	0	0	3%	0%	0%	0%	0%	36.8	37.3	42.0	504
12:00	0	1	16	155	295	117	17	2	0	0	0	0	0	2%	0%	0%	0%	0%	36.1	37.2	41.6	709
13:00	0	5	22	154	325	150	16	1	0	0	0	0	0	3%	0%	0%	0%	0%	36.5	37.2	41.7	531
14:00	1	3	17	150	310	112	16	2	1	0	0	0	0	3%	0%	0%	0%	0%	36.1	36.7	41.2	593
15:00	0	3	29	204	326	118	12	1	0	0	0	0	0	2%	0%	0%	0%	0%	35.1	36.3	40.3	894
16:00	3	14	36	215	318	92	14	2	0	0	0	0	0	2%	0%	0%	0%	0%	35.9	36.6	40.4	720
17:00	1	2	25	221	355	106	9	1	0	0	0	0	0	1%	0%	0%	0%	0%	31.2	35.0	39.3	755
18:00	52	14	42	275	306	62	4	0	0	0	0	0	0	1%	0%	0%	0%	0%	35.3	35.8	38.6	511
19:00	0	1	25	194	294	52	5	0	0	0	0	0	0	3%	0%	0%	0%	0%	36.4	36.9	41.2	351
20:00	0	0	13	97	175	56	9	1	0	0	0	0	0	2%	0%	0%	0%	0%	39.6	36.5	40.7	279
21:00	0	1	12	90	129	42	5	0	0	0	0	0	0	3%	0%	0%	0%	0%	36.1	36.8	41.5	250
22:00	0	0	14	72	114	42	8	0	0	0	0	0	0	3%	0%	0%	0%	0%	35.7	37.1	42.3	216
23:00	0	0	6	63	98	40	0	2	0	0	0	0	0	5%	1%	0%	0%	0%	35.0	37.4	43.1	157
24:00	0	1	6	41	66	32	10	1	0	0	0	0	0	7%	1%	0%	0%	0%	35.0	37.4	43.1	157
Avg Daily Total	70	56	347	2674	4755	1796	266	49	2	1	0	0	0	3.3	0.4	0.0	0.0	0.0	36.0	37.0	41.8	10029
Percent	0.7%	0.6%	3.5%	26.7%	47.4%	17.9%	2.8%	0.4%	0.0%	0.0%	0.0%	0.0%	0.0%	100.0%	100.0%	100.0%	100.0%	100.0%				
Cum. Percent	0.7%	1.3%	4.7%	31.4%	78.8%	95.7%	98.6%	100.0%	100.0%	100.0%	100.0%	100.0%	100.0%									
Average hour	3	2	14	111	198	75	12	2	0	0	0	0	0									

TRAFFIC FLOW BY DIRECTION

418

	Avg. Speed	50th% Speed	85th% Speed
North	37.8	38.5	43.5
South	36.0	37.0	41.8

Peak Hour Data			
Direction	Hour	Count	Hour
North	18	840	8 A.M.
South	18	755	6 P.M.
			18
			1326
			1595



STATION: 430139

New York State Department of Transportation
Traffic Count Hourly Report

ROUTE #: NY 15 ROAD NAME: MT HOPE AVE
DIRECTION: North/Southbound FACTOR GROUP: 30
STATE DIR CODE: 3 WK OF YR: 42
DATE OF COUNT: 10/15/2007
NOTES LANE 0: NB&SB(2 Lanes)

FROM: HIGHLAND AVE
REC. SERIAL #: 6022
PLACEMENT: @Reference Marker
@ REF MARKER: 15 43032017
ADDL DATA:
COUNT TYPE: VEHICLES
PROCESSED BY: ORG CODE: R04 INITIALS: RHC

TO: FORD ST
FUNC. CLASS: 14
NHS: no
JURIS: City
CC Stn:
BATCH ID: R04-R04R04RMWW42

COUNTY: Monroe
CITY: ROCHESTER
BIN:
RR CROSSING:
HPMS SAMPLE:

COUNT TAKEN BY: ORG CODE: LIV INITIALS: RM

DATE	DAY	12	1	2	3	4	5	6	7	8	9	10	11	12	1	2	3	4	5	6	7	8	9	10	11	DAILY TOTAL	DAILY HIGH	DAILY HIGH HOUR		
		TO 1	TO 2	TO 3	TO 4	TO 5	TO 6	TO 7	TO 8	TO 9	TO 10	TO 11	TO 12	TO 1	TO 2	TO 3	TO 4	TO 5	TO 6	TO 7	TO 8	TO 9	TO 10	TO 11	TO 12					
1	M																													
2	T																													
3	W																													
4	T																													
5	F																													
6	S																													
7	S																													
8	M																													
9	T																													
10	W																													
11	T																													
12	F																													
13	S																													
14	S																													
15	M																													
16	T	281	119	79	77	134	342	1003	1885	1983	1436	1373	1439	1608	1635	1680	1906	1989	2112	1447	1065	988	807	613	523	26524	2112	17		
17	W	260	149	65	56	119	310	987	1812	2149	1540	1381	1396	1616	1645	1666	1833	2000	1985	1371	1055	808	745	626	481	26055	2149	8		
18	T	225	138	99	74	113	325	992	1903	1971																				
19	F																													
20	S																													
21	S																													
22	M																													
23	T																													
24	W																													
25	T																													
26	F																													
27	S																													
28	S																													
29	M																													
30	T																													
31	W																													

AVERAGE WEEKDAY HOURS (Axle Factored, Mon 6AM to Fri Noon)															ADT	
DAYS Counted	HOURS Counted	WEEKDAYS Counted	WEEKDAY Hours	AVERAGE WEEKDAY		Axle Adj. Factor	Seasonal/Weekday Adjustment Factor		ESTIMATED							
				High Hour	% of day											
4	71	4	71	2035	8%	1.000	1.067		AADT 24533							

ROUTE #NY 15	ROAD NAME: MT HOPE AVE	FROM: HIGHLAND AVE	TO: FORD ST	COUNTY: Monroe
STATION: 430139	STATE DIR CODE: 3	PLACEMENT: @Reference Marker		DATE OF COUNT: 10/15/2007

STATION: 430139

New York State Department of Transportation
Traffic Count Hourly Report

ROUTE #: NY 15 ROAD NAME: FROM: HIGHLAND AVE TO: FORD ST COUNTY: Monroe
 DIRECTION: Northbound FACTOR GROUP: 30 REC. SERIAL #: 0391 FUNC. CLASS: 14 CITY: ROCHESTER
 STATE DIR CODE: 1 WK OF YR: 27 PLACEMENT: 200' S of Robertson Drive NHS: yes BIN:
 DATE OF COUNT: 06/29/2004 @ REF MARKER: 15 43032019 JURIS: City RR CROSSING:
 NOTES LANE 0: NB One Lane 30 MPH ADDL DATA: CC Sin: HPMS SAMPLE:
 COUNT TYPE: AXLE PAIRS BATCH ID: DOT-R04TSWW27
 COUNT TAKEN BY: ORG CODE: R04 INITIALS: TST PROCESSED BY: ORG CODE: R04 INITIALS: rhc

DATE	DAY	12 TO	1 TO	2 TO	3 TO	4 TO	5 TO	6 TO	7 TO	8 TO	9 TO	10 TO	11 TO	12 TO	1 TO	2 TO	3 TO	4 TO	5 TO	6 TO	7 TO	8 TO	9 TO	10 TO	11 TO	12 TO	DAILY TOTAL	DAILY HIGH COUNT	DAILY HIGH HOUR
AM														PM															
29	T														683	824	791	791	531	425	418	407	290	251			10875	810	15
30	W	156	73	48	25	28	61	239	591	738	628	541	590	744	783	765	810	791	777	557	505	423	419	294	289	10875	810	15	
1	T	135	75	57	19	23	73	213	562	764	615	567	602	659	749	706	715	787	828	612	500	492	408	366	278	10805	828	17	
2	F	188	95	66	29	27	78	208	494	782	676	611	595	699	796														

AVERAGE WEEKDAY HOURS (Axle Factored, Mon 6AM to Fri Noon)																ADT			
DAYS Counted	HOURS Counted	WEEKDAYS Counted	WEEKDAY Hours	AVERAGE WEEKDAY		Axle Adj. Factor	Seasonal/Weekday Adjustment Factor		ESTIMATED (one way)										
				High Hour	% of day														
4	72	4	70	799	7%	0.952	1.062		AADT 9685										

ROUTE # NY 15 ROAD NAME: FROM: HIGHLAND AVE TO: FORD ST COUNTY: Monroe
 STATION: 430139 STATE DIR CODE: 1 PLACEMENT: 200' S of Robertson Drive DATE OF COUNT: 06/29/2004

STATION: **430139**

**New York State Department of Transportation
Traffic Count Hourly Report**

ROUTE # **NY 15** ROAD NAME: FROM: **HIGHLAND AVE** TO: **FORD ST** COUNTY: **Monroe**
 DIRECTION: **Southbound** FACTOR GROUP: **30** REC. SERIAL #: **0466** FUNC. CLASS: **14** CITY: **ROCHESTER**
 STATE DIR CODE: **2** WK OF YR: **27** PLACEMENT: **200' S of Robertson Drive** NHS: **yes** BIN:
 DATE OF COUNT: **06/29/2004** @ REF MARKER: **15 43032019** JURIS: **City** RR CROSSING:
 NOTES LANE 0: **SB One Lane 30 MPH** ADDL DATA: CC Str: HPMS SAMPLE:
 COUNT TYPE: **AXLE PAIRS** BATCH ID: **DOT-R04TSWWV27**
 COUNT TAKEN BY: **ORG CODE: R04 INITIALS: TST** PROCESSED BY: **ORG CODE: R04 INITIALS: rhc**

DATE	DAY	AM											PM											DAILY TOTAL	DAILY HIGH COUNT	DAILY HIGH HOUR		
		12 TO 1	1 TO 2	2 TO 3	3 TO 4	4 TO 5	5 TO 6	6 TO 7	7 TO 8	8 TO 9	9 TO 10	10 TO 11	11 TO 12	12 TO 1	1 TO 2	2 TO 3	3 TO 4	4 TO 5	5 TO 6	6 TO 7	7 TO 8	8 TO 9	9 TO 10				10 TO 11	11 TO 12
29	T												745	731	788	994	493	411	317	261	228	173	10823	929	17			
30	W	117	37	51	24	35	122	429	629	764	599	562	672	801	720	712	706	820	929	526	403	349	362	278	176	10882	1030	17
1	T	100	50	43	24	48	127	418	642	677	612	612	618	784	733	676	784	807	1030	549	416	331	304	295	202			
2	F	148	69	78	26	49	114	398	581	632	558	590	679	806	730													

ADT
175 10244

AVERAGE WEEKDAY HOURS (Axle Factored, Mon 6AM to Fri Noon)

DAYS Counted	HOURS Counted	WEEKDAYS Counted	WEEKDAY Hours	AVERAGE WEEKDAY		Axle Adj. Factor	Seasonal/Weekday Adjustment Factor	ESTIMATED (one way)
				High Hour	% of day			
4	72	4	70	984	9%	0.952	1.062	AADT 9646

ROUTE # **NY 15** ROAD NAME: FROM: **HIGHLAND AVE** TO: **FORD ST** COUNTY: **Monroe**
 STATION: **430139** STATE DIR CODE: **2** PLACEMENT: **200' S of Robertson Drive** DATE OF COUNT: **06/29/2004**

New York State Department of Transportation

PGM. VERSION 3.5/ 4.0

RC/STATION 430139

COVERAGE AND SPECIAL COUNT HOURLY REPORT

ST. TOURING RTE: 15 STREET NAME: MILEPOINT 0320207 NHS 5 COUNTY: MONROE
 SECTION FROM: HIGHLAND AVE TO: FORD ST CITY: ROCHESTER
 FEDERAL DIR. 1 FACTOR GRP 30 FUNCTIONAL CLASS 14 HPMS NUMBER: BIN NUMBER:

COUNT DATE: 7/30/01 WEEK OF YR 31 RECORDER PLACEMENT: 100' SOUTH OF ROBINSON ST REFERENCE MKR:
 RECORDER SERIAL #: 1023

NOTES: NORTH 1 LANE

TUBE COUNT

ADDITIONAL DATA:

DAY	MO	W	D	1	2	3	4	5	6	7	8	9	10	11	12	1	2	3	4	5	6	7	8	9	10	11	12	DAY TOTAL	HI COUNT	HI HOUR
30	1	1																												
31	2	1	243	120	48	35	30	23	87	287	621	774	603	584	633	682	786	705	819	884	777	783	509	460	397	289	11179	884	18	
1	3	1	226	148	61	31	27	31	74	289	621	750	608	565	616	704	759	739	804	813	729	543	500	431	463	326	10858	813	18	
2	4	1	292	151	60	41	33	28	78	276	621	755	610	567	613	662	755	701	774	845										

AVERAGE WEEKDAY HOUR (MON 6AM THRU FRI 12 NOON) ADT
 254 140 56 36 30 27 80 284 621 760 607 572 621 683 767 715 799 847 753 663 496 426 403 291 10931

AXLE - FACTORED (VEHICLES) AVG WEEKDAY HOUR (FACTOR USED = 0.961) ADT
 244 135 54 35 29 26 77 273 597 730 583 550 597 656 737 687 768 814 724 637 477 409 387 280 10506

HRS COUNTED	DAYS COUNTED	AVG HI HR	% AVG DAY	FACTORED HI HOUR	% FACTORED DAY	SEASONAL FACTOR
70	4	847	7.7%	814	7.7%	1.112

SEASONALLY FACTORED
 ESTIMATED AADT
 1-WAY COUNT
9448

ST. TOURING RTE 15 ON FROM HIGHLAND AVE TO FORD ST
 STATION: 430139 COUNT DATE: 7/30/01 ST. DIR: 1 RECORDER PLACEMENT: 100' SOUTH OF ROBINSON ST

